PUBLIC MEETING MAP

STIP PROJECT U-6004 - WBS #33612

FORSYTH COUNTY

SR 1183 (LEWISVILLE-CLEMMONS ROAD) FROM 0.5 MILE WEST OF US 158 (CLEMMONS ROAD) TO 0.5 MILE EAST OF SHADY ROAD IN CLEMMONS

ALTERNATIVE A

SEPTEMBER 2021

AERIAL PHOTO MOSAIC DATED 2021

LEGEND

- BUILDINGS
- EXISTING RIGHT OF WAY
- PROPOSED RIGHT OF WAY
- PROPOSED EASEMENTS (DRAINAGE, CONSTRUCTION, AND TEMP.)
- EXISTING ROADWAY
- EXISTING ROADWAY TO BE REMOVED
- EXISTING ROADWAY TO BE RESURFACED
- PROPOSED ROADWAY
- PROPOSED SIDEWALK
- PROPOSED STRUCTURES, ISLAND, CURB AND GUTTER
- EXISTING STRUCTURES, ISLAND, CURB AND GUTTER TO BE RESURFACED
- EXISTING STRUCTURES, ISLAND, CURB AND GUTTER TO BE REMOVED
- EXISTING CONTROL OF ACCESS
- EXISTING CONTROL OF ACCESS
- PRESENT AVERAGE DAILY TRAFFIC
- PROJECTED AVERAGE DAILY TRAFFIC
- PROPERTY LINES
- EXISTING TRAFFIC SIGNAL
- EXISTING PEDESTRIAN SIGNAL
- PROPOSED TRAFFIC SIGNAL

DESIGN DATA
Functional Class = Arterial
Design Speed = 35 mph
Rev. Submitted = 2-12-21

UNCOMPLETE PLANS
PRELIMINARY PLANS

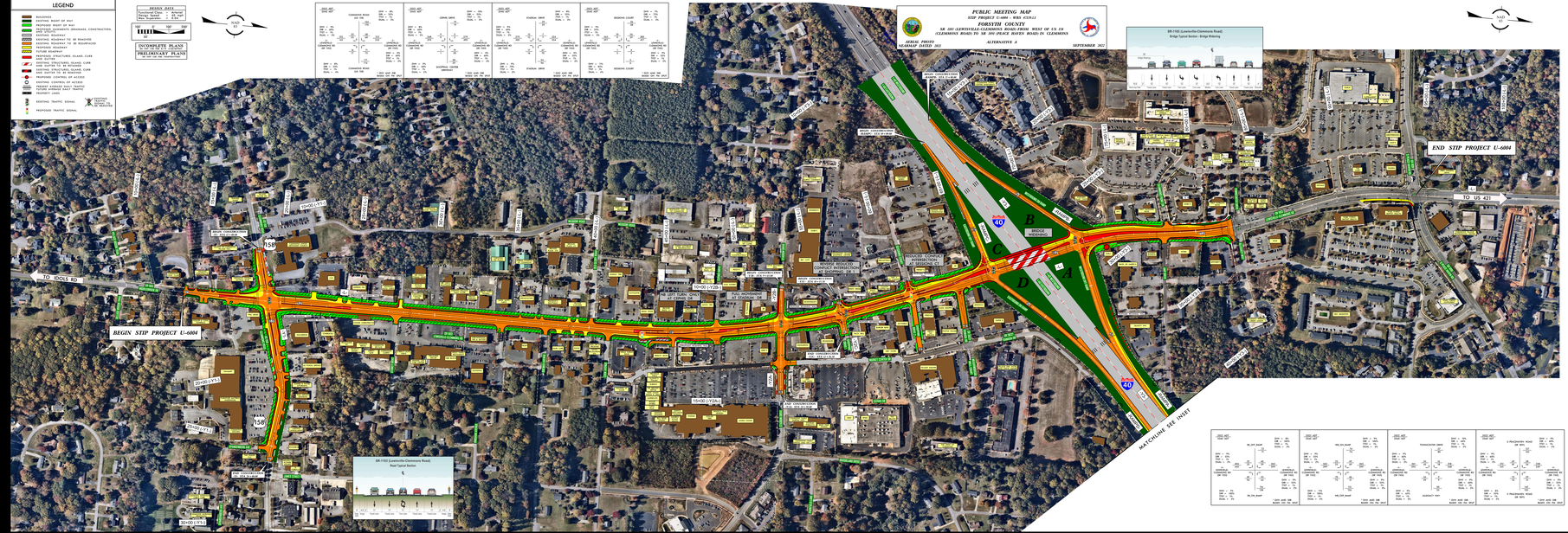

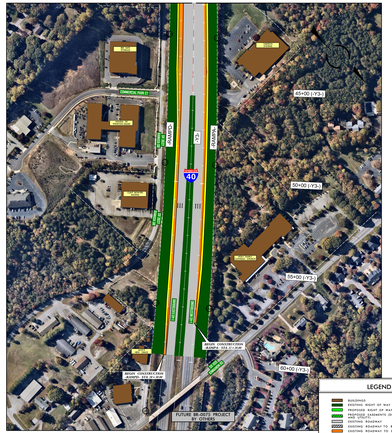

FOR PLANNING PURPOSES

PUBLIC MEETING MAP
STIP PROJECT U-6004 - WBS #33612
FORSYTH COUNTY
SR 1183 (LEWISVILLE-CLEMMONS ROAD) FROM 0.5 MILE WEST OF US 158 (CLEMMONS ROAD) TO 0.5 MILE EAST OF SHADY ROAD IN CLEMMONS
ALTERNATIVE A
SEPTEMBER 2021
AERIAL PHOTO MOSAIC DATED 2021

FOR PLANNING PURPOSES

PUBLIC MEETING MAP
STIP PROJECT U-6004 - WBS #33612
FORSYTH COUNTY
SR 1183 (LEWISVILLE-CLEMMONS ROAD) FROM 0.5 MILE WEST OF US 158 (CLEMMONS ROAD) TO 0.5 MILE EAST OF SHADY ROAD IN CLEMMONS
ALTERNATIVE A
SEPTEMBER 2021
AERIAL PHOTO MOSAIC DATED 2021

DESIGN DATA
Functional Class = Arterial
Design Speed = 35 mph
Rev. Submitted = 2-12-21

UNCOMPLETE PLANS
PRELIMINARY PLANS

LEGEND
- BUILDINGS
- EXISTING RIGHT OF WAY
- PROPOSED RIGHT OF WAY
- PROPOSED EASEMENTS (DRAINAGE, CONSTRUCTION, AND TEMP.)
- EXISTING ROADWAY
- EXISTING ROADWAY TO BE REMOVED
- EXISTING ROADWAY TO BE RESURFACED
- PROPOSED ROADWAY
- PROPOSED SIDEWALK
- PROPOSED STRUCTURES, ISLAND, CURB AND GUTTER
- EXISTING STRUCTURES, ISLAND, CURB AND GUTTER TO BE RESURFACED
- EXISTING STRUCTURES, ISLAND, CURB AND GUTTER TO BE REMOVED
- EXISTING CONTROL OF ACCESS
- EXISTING CONTROL OF ACCESS
- PRESENT AVERAGE DAILY TRAFFIC
- PROJECTED AVERAGE DAILY TRAFFIC
- PROPERTY LINES
- EXISTING TRAFFIC SIGNAL
- EXISTING PEDESTRIAN SIGNAL
- PROPOSED TRAFFIC SIGNAL

FOR PLANNING PURPOSES

PUBLIC MEETING MAP
STIP PROJECT U-6004 - WBS #33612
FORSYTH COUNTY
SR 1183 (LEWISVILLE-CLEMMONS ROAD) FROM 0.5 MILE WEST OF US 158 (CLEMMONS ROAD) TO 0.5 MILE EAST OF SHADY ROAD IN CLEMMONS
ALTERNATIVE A
SEPTEMBER 2021
AERIAL PHOTO MOSAIC DATED 2021

PUBLIC MEETING MAP

STIP PROJECT U-6004 - WBS #33612

FORSYTH COUNTY

SR 1001 (LEWISVILLE-CLEMMONS ROAD) FROM WEST OF US 158 (CLEMMONS ROAD) TO SE OF SPOLPARK DRIVE/BOWENS ROAD IN CLEMMONS

ALTERNATIVE B

SEPTEMBER 2021

AERIAL PHOTO
MAPBASE DATED 2021

DESIGN DATA
Functional Class: Arterial
Design Speed: 35 mph
Posted Speed: 35 mph

UNCOMPLETE PLANS
PRELIMINARY PLANS

LEGEND

- BUILDINGS
- EXISTING RIGHT OF WAY
- PROPOSED RIGHT OF WAY
- PROPOSED EASEMENTS (DRAINAGE, CONSTRUCTION, AND TEMP.)
- EXISTING ROADWAY
- EXISTING ROADWAY TO BE REMOVED
- EXISTING ROADWAY TO BE RESURFACED
- PROPOSED ROADWAY
- PROPOSED SIDEWALK
- PROPOSED STRUCTURES, ISLAND, CURB AND GUTTER
- EXISTING STRUCTURES, ISLAND, CURB AND GUTTER TO BE REMOVED
- EXISTING STRUCTURES, ISLAND, CURB AND GUTTER TO BE RENOVATED
- EXISTING CONTROL OF ACCESS
- EXISTING CONTROL OF ACCESS
- PRESENT AVERAGE DAILY TRAFFIC
- PROJECTED AVERAGE DAILY TRAFFIC
- PROPERTY LINES
- EXISTING TRAFFIC SIGNAL
- EXISTING PEDESTRIAN SIGNAL
- PROPOSED TRAFFIC SIGNAL

MATCHLINE

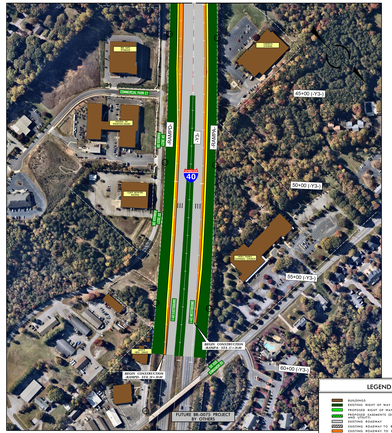

FOR PLANNING PURPOSES ONLY

PUBLIC MEETING MAP
STIP PROJECT U-6004 - WBS #33612
SR 1001 (LEWISVILLE-CLEMMONS ROAD) FROM WEST OF US 158 (CLEMMONS ROAD) TO SE OF SPOLPARK DRIVE/BOWENS ROAD IN CLEMMONS
ALTERNATIVE B
SEPTEMBER 2021

AERIAL PHOTO
MAPBASE DATED 2021

DESIGN DATA
Functional Class: Arterial
Design Speed: 35 mph
Posted Speed: 35 mph

UNCOMPLETE PLANS
PRELIMINARY PLANS

LEGEND

- BUILDINGS
- EXISTING RIGHT OF WAY
- PROPOSED RIGHT OF WAY
- PROPOSED EASEMENTS (DRAINAGE, CONSTRUCTION, AND TEMP.)
- EXISTING ROADWAY
- EXISTING ROADWAY TO BE REMOVED
- EXISTING ROADWAY TO BE RESURFACED
- PROPOSED ROADWAY
- PROPOSED SIDEWALK
- PROPOSED STRUCTURES, ISLAND, CURB AND GUTTER
- EXISTING STRUCTURES, ISLAND, CURB AND GUTTER TO BE REMOVED
- EXISTING STRUCTURES, ISLAND, CURB AND GUTTER TO BE RENOVATED
- EXISTING CONTROL OF ACCESS
- EXISTING CONTROL OF ACCESS
- PRESENT AVERAGE DAILY TRAFFIC
- PROJECTED AVERAGE DAILY TRAFFIC
- PROPERTY LINES
- EXISTING TRAFFIC SIGNAL
- EXISTING PEDESTRIAN SIGNAL
- PROPOSED TRAFFIC SIGNAL

FOR PLANNING PURPOSES ONLY